

# Seller disclosure statement

Property Law Act 2023 section 99

Form 2, Version 1 | Effective from: 1 August 2025

**WARNING TO BUYER** This statement contains important legal and other information about the property offered for sale. You should read and satisfy yourself of the information in this statement before signing a contract. You are advised to seek legal advice before signing this form. You should not assume you can terminate the contract after signing if you are not satisfied with the information in this statement.

**WARNING** You must be given this statement before you sign the contract for the sale of the property.

**This statement does not include information about:**

- flooding or other natural hazard history
- structural soundness of the building or pest infestation
- current or historical use of the property
- current or past building or development approvals for the property
- limits imposed by planning laws on the use of the land
- services that are or may be connected to the property
- the presence of asbestos within buildings or improvements on the property.

You are encouraged to make your own inquiries about these matters before signing a contract. You may not be able to terminate the contract if these matters are discovered after you sign

## Part 1 Seller and property details

Seller

Property  
address  
*(referred to as the  
property in this  
statement)*

Lot on plan  
description

Community titles scheme or  
BUGTA scheme:

Is the property part of a community titles scheme or a BUGTA scheme:

Yes

No

If **Yes**, refer to Part 6 of this statement for  
additional information

If **No**, please disregard Part 6 of this statement as it  
does not need to be completed

## Part 2 Title details, encumbrances and residential tenancy or rooming accommodation agreement

**Title details**

The seller gives or has given the buyer the following

A title search for the property issued under the Land Title Act 1994 showing interests registered under that Act for the property.  **Yes**

A copy of the plan of survey registered for the property.  **Yes**

**Registered  
encumbrances**

Registered encumbrances, if any, are recorded on the title search, and may affect your use of the property. Examples include easements, statutory covenants, leases and mortgages.

You should seek legal advice about your rights and obligations before signing the contract.

<p><b>Unregistered encumbrances(excluding statutory encumbrances)</b></p>	<p>There are encumbrances not registered on the title that will continue to affect the property after settlement. <input type="checkbox"/> Yes <input checked="" type="checkbox"/> No</p> <p><b>Note</b>If the property is part of a community titles scheme or a BUGTA scheme it may be subject to and have the benefit of statutory easements that are <b>NOT</b> required to be disclosed.</p> <p><b>Unregistered lease (if applicable)</b></p> <p>If the unregistered encumbrance is an unregistered lease, the details of the agreement are as follows:</p> <p>the start and end day of the term of the lease: <input type="text"/></p> <p>the amount of rent and bond payable: <input type="text"/></p> <p>whether the lease has an option to renew: <input type="text"/></p> <p><b>Other unregistered agreement in writing (if applicable)</b></p> <p>If the unregistered encumbrance is created by an agreement in writing, and is not an unregistered lease, a copy of the agreement is <input type="checkbox"/> Yes <input checked="" type="checkbox"/> No given, together with relevant plans, if any.</p> <p><b>Other unregistered agreement in writing (if applicable)</b></p> <p>Unregistered oral agreement (if applicable)</p> <p>If the unregistered encumbrance is created by an oral agreement, and is not an unregistered lease, the details of the agreement are as follows:</p> <div style="border: 1px solid black; height: 150px; width: 100%;"></div>
<p><b>Statutory encumbrances</b></p>	<p>There are statutory encumbrances that affect the property. <input checked="" type="checkbox"/> Yes <input type="checkbox"/> No</p> <p>If <b>Yes</b>, the details of any statutory encumbrances are as follows:</p> <div style="border: 1px solid black; padding: 5px;"> <p>Cables/Leadin (Telstra), Cables (NBN), and any applicable statutory rights to access the lot to repair or maintain that infrastructure. See attached Plan.</p> </div>
<p><b>Residential tenancy or rooming accommodation agreement</b></p>	<p>The property has been subject to a residential tenancy agreement or a rooming accommodation agreement under the Residential Tenancies and Rooming Accommodation Act 2008 during the last 12 months. <input checked="" type="checkbox"/> Yes <input type="checkbox"/> No</p> <p>If <b>Yes</b>, when was the rent for the premises or each of the residents rooms last increased? (Insert date of the most recent rent increase for the premises or rooms) <input type="text" value="25/10/2025"/></p> <p><b>Note</b>Under the Residential Tenancies and Rooming Accommodation Act 2008 the rent for a residential premises may not be increased earlier than 12 months after the last rent increase for the premises.</p> <p>As the owner of the property, you may need to provide evidence of the day of the last rent increase. You should ask the seller to provide this evidence to you prior to settlement.</p>

## Part 3 Land use, planning and environment

**WARNING TO BUYER** You may not have any rights if the current or proposed use of the property is not lawful under the local planning scheme. You can obtain further information about any planning and development restrictions applicable to the lot, including in relation to short-term letting, from the relevant local government.

<b>Zoning</b>	The zoning of the property is (Insert zoning under the planning scheme, the Economic Development Act 2012; the Integrated Resort Development Act 1987; the Mixed Use Development Act 199; the State Development and Public Works Organisation Act 1971 or the Sanctuary Cove Resort Act 1985, as applicable): <div style="border: 1px solid black; padding: 2px;">LDR - Low Density Residential</div>
---------------	--

<b>Transport proposals and resumptions</b>	<p>There are encumbrances not registered on the title that will continue to affect the property after settlement. <input type="checkbox"/> Yes <input checked="" type="checkbox"/> No</p> <p>The lot is affected by a notice of intention to resume the property or any part of the property. <input type="checkbox"/> Yes <input checked="" type="checkbox"/> No</p> <p>If <b>Yes</b>, a copy of the notice, order, proposal or correspondence must be given by the seller.</p>
--	--

\* *Transport infrastructure* has the meaning defined in the Transport Infrastructure Act 1994. A proposal means a resolution or adoption by some official process to establish plans or options that will physically affect the property.

<b>Contamination and environmental protection</b>	<p>The property is recorded on the Environmental Management Register or the Contaminated Land Register under the Environmental Protection Act 1994. <input type="checkbox"/> Yes <input checked="" type="checkbox"/> No</p> <p><b>The following notices are, or have been, given:</b></p> <p>A notice under section 408(2) of the Environmental Protection Act 1994 (for example, land is contaminated, show cause notice, requirement for site investigation, clean up notice or site management plan). <input type="checkbox"/> Yes <input checked="" type="checkbox"/> No</p> <p>A notice under section 369C(2) of the Environmental Protection Act 1994 (the property is a place or business to which an environmental enforcement order applies). <input type="checkbox"/> Yes <input checked="" type="checkbox"/> No</p> <p>A notice under section 347(2) of the Environmental Protection Act 1994 (the property is a place or business to which a prescribed transitional environmental program applies). <input type="checkbox"/> Yes <input checked="" type="checkbox"/> No</p>
---	--

<b>Trees</b>	<p>There is a tree order or application under the Neighbourhood Disputes (Dividing Fences and Trees) Act 2011 affecting the property. <input type="checkbox"/> Yes <input checked="" type="checkbox"/> No</p> <p>If <b>Yes</b>, a copy of the order or application must be given by the seller.</p>
--------------	---

<b>Heritage</b>	<p>The property is affected by the Queensland Heritage Act 1992 or is included in the World Heritage List under the Environment Protection and Biodiversity Conservation Act 1999 (Cwlth). <input type="checkbox"/> Yes <input checked="" type="checkbox"/> No</p>
-----------------	--

<b>Flooding</b>	<p>Information about whether the property is affected by flooding or another natural hazard or within a natural hazard overlay can be obtained from the relevant local government and you should make your own enquires. Flood information for the property may also be available at the <a href="#">FloodCheck Queensland</a> portal or the <a href="#">Australian Flood Risk Information</a> portal.</p>
-----------------	--

<b>Vegetation, habitats and protected plants</b>	<p>Information about vegetation clearing, koala habitats and other restrictions on development of the land that may apply can be obtained from the relevant State government agency</p>
--	---

## Part 4 Buildings and structures

**WARNING TO BUYER** The seller does not warrant the structural soundness of the buildings or improvements on the property, or that the buildings on the property have the required approval, or that there is no pest infestation affecting the property. You should engage a licensed building inspector or an appropriately qualified engineer, builder or pest inspector to inspect the property and provide a report and also undertake searches to determine whether buildings and improvements on the property have the required approvals.

<b>Swimming pool</b>	There is a relevant pool for the property.	<input type="checkbox"/> Yes	<input checked="" type="checkbox"/> No
	If a community titles scheme or a BUGTA scheme a shared pool is located in the scheme.	<input type="checkbox"/> Yes	<input type="checkbox"/> No
	Pool compliance certificate is given.	<input type="checkbox"/> Yes	<input type="checkbox"/> No
	OR Notice of no pool safety certificate is given.	<input type="checkbox"/> Yes	<input checked="" type="checkbox"/> No

<b>Unlicensed building work under owner builder permit</b>	Building work was carried out on the property under an owner builder permit in the last 6 years.	<input type="checkbox"/> Yes	<input checked="" type="checkbox"/> No
	A notice under section 47 of the Queensland Building and Construction Commission Act 1991 must be given by the seller and you may be required to sign the notice and return it to the seller prior to signing the contract.		

<b>Notices and orders</b>	There is an unsatisfied show cause notice or enforcement notice under the Building Act 1975, section 246AG, 247 or 248 or under the Planning Act 2016, section 167 or 168.	<input type="checkbox"/> Yes	<input checked="" type="checkbox"/> No
	The seller has been given a notice or order, that remains in effect, from a local, State or Commonwealth government, a court or tribunal, or other competent authority, requiring work to be done or money to be spent in relation to the property.	<input type="checkbox"/> Yes	<input checked="" type="checkbox"/> No
	If <b>Yes</b> , a copy of the notice or order must be given by the seller.		

<b>Building Energy Efficiency Certificate</b>	If the property is a commercial office building of more than 1,000m <sup>2</sup> , a Building Energy Efficiency Certificate is available on the Building Energy Efficiency Register.		
---	--	--	--

<b>Asbestos</b>	The seller does not warrant whether asbestos is present within buildings or improvements on the property. Buildings or improvements built before 1990 may contain asbestos. Asbestos containing materials (ACM) may have been used up until the early 2000s. Asbestos or ACM may become dangerous when damaged, disturbed, or deteriorating. Information about asbestos is available at the Queensland Government Asbestos Website ( <a href="http://asbestos.qld.gov.au">asbestos.qld.gov.au</a> ) including common locations of asbestos and other practical guidance for homeowners.		
-----------------	---	--	--

## Part 5 Rates and services

**WARNING TO BUYER** The amount of charges imposed on you may be different to the amount imposed on the seller.

<b>Rates</b>	<b>Whichever of the following applies</b>	
	The total amount payable* for all rates and charges (without any discount) for the property as stated in the most recent rate notice is:	
	Amount	<input type="text" value="\$ 549.77"/> Date Range: <input type="text" value="01/01/2026 to 31/03/2025"/>
	Or	The property is currently a rates exempt lot.** <input type="checkbox"/>
Or	The property is not rates exempt but no separate assessment of rates is issued by a local government for the property <input type="checkbox"/>	

\*Concessions: A local government may grant a concession for rates. The concession will not pass to you as buyer unless you meet the criteria in section 120 of the Local Government Regulation 2012 or section 112 of the *City of Brisbane Regulation 2012*

\*\* An exemption for rates applies to particular entities. The exemption will not pass to you as buyer unless you meet the criteria in section 93 of the Local Government Act 2009 or section 95 of the *City of Brisbane Act 2010*.

<b>Water</b>	<b>Whichever of the following applies</b>	
	The total amount payable as charges for water services for the property as indicated in the most recent water services notice* is:	
	Amount	<input type="text" value="\$ 300.07"/> Date Range: <input type="text" value="16/12/2025 to 16/03/2026"/>
	Or	There is no separate water services notice issued for the lot; however, an estimate of the total amount payable for water services is:
Amount \$	<input type="text"/> Date Range: <input type="text"/>	

\* A water services notices means a notice of water charges issued by a water service provider under the *Water Supply (Safety and Reliability) Act 2008*.

## Part 6 Community titles schemes and BUGTA schemes

(If the property is part of a community titles scheme or a BUGTA scheme this Part must be completed)

**WARNING TO BUYER** If the property is part of a community titles scheme or a BUGTA scheme and you purchase the property, you will become a member of the body corporate for the scheme with the right to participate in significant decisions about the scheme and you will be required to pay contributions towards the body corporates expenses in managing the scheme. You will also be required to comply with the by-laws. By-laws will regulate your use of common property and the lot. **For more information about living in a body corporate and your rights and obligations, contact the Office of the Commissioner for Body Corporate and Community Management.**

<b>Body Corporate and Community Management Act 1997</b>	The property is included in a community titles scheme. (If Yes, complete the information below) <input type="checkbox"/> Yes <input checked="" type="checkbox"/> No
<b>Community Management Statement</b>	A copy of the most recent community management statement for the scheme as recorded under the Land Title Act 1994 or another Act is given to the buyer. <input type="checkbox"/> Yes <b>Note</b> If the property is part of a community titles scheme, the community management statement for the scheme contains important information about the rights and obligations of owners of lots in the scheme including matters such as lot entitlements, by-laws and exclusive use areas
<b>Body Corporate Certificate</b>	A copy of a body corporate certificate for the lot under the Body Corporate and Community Management Act 1997, section 205(4) is given to the buyer. <input type="checkbox"/> Yes <input type="checkbox"/> No If <b>No</b> An explanatory statement is given to the buyer that states: <input type="checkbox"/> Yes <ul style="list-style-type: none"> <li>• a copy of a body corporate certificate for the lot is not attached; and</li> <li>• the reasons under section 6 of the Property Law Regulation 2024 why the seller has not been able to obtain a copy of the body corporate certificate for the lot.</li> </ul>
<b>Statutory Warranties</b>	<b>Statutory Warranties</b> If you enter into a contract, you will have implied warranties under the Body Corporate and Community Management Act 1997 relating to matters such as latent or patent defects in common property or body corporate assets; any actual, expected or contingent financial liabilities that are not part of the normal operating costs; and any circumstances in relation to the affairs of the body corporate that will materially prejudice you as owner of the property. There will be further disclosure about warranties in the contract.
<b>Building Units and Group Titles Act 1980</b>	<b>The property is included in a BUGTA scheme (If Yes, complete the information below)</b> <input type="checkbox"/> Yes <input checked="" type="checkbox"/> No
<b>Body Corporate Certificate</b>	A copy of a body corporate certificate for the lot under the Building Units and Group Titles Act 1980, section 40AA(1) is given to the buyer. <input type="checkbox"/> Yes <input type="checkbox"/> No If <b>No</b> An explanatory statement is given to the buyer that states: <input type="checkbox"/> Yes <ul style="list-style-type: none"> <li>• a copy of a body corporate certificate for the lot is not attached; and</li> <li>• the reasons under section 7 of the Property Law Regulation 2024 why the seller has not been able to obtain a copy of the body corporate certificate for the lot.</li> </ul> <b>Note</b> If the property is part of a BUGTA scheme, you will be subject to by-laws approved by the body corporate and other by-laws that regulate your use of the property and common property.

**Signatures SELLER**

Signature of seller



31/03/2026, 16:07

Signature of seller

This form is signed by one seller under the authority of all sellers pursuant to section 97(2)(b) of the Property Law Act 2023.  
NICHOLAS EDWARD BELL

Name of seller

Date

Date

**Signatures BUYER**

Signature of buyer

Signature of buyer

Name of buyer

Name of buyer

Date

Date

Queensland Titles Registry Pty Ltd  
ABN 23 648 568 101

<b>Title Reference:</b> 13606121	<b>Search Date:</b> 24/03/2026 08:34
<b>Date Title Created:</b> 23/09/1963	<b>Request No:</b> 55519557
<b>Previous Title:</b> 12528174	

### ESTATE AND LAND

Estate in Fee Simple

LOT 1 REGISTERED PLAN 99839  
Local Government: BRISBANE CITY

### REGISTERED OWNER

Dealing No: 721126129 27/09/2021

NICHOLAS EDWARD BELL

### EASEMENTS, ENCUMBRANCES AND INTERESTS

1. Rights and interests reserved to the Crown by  
Deed of Grant No. 10641087 (POR 383)
2. MORTGAGE No 721126130 27/09/2021 at 14:46  
ING BANK (AUSTRALIA) LIMITED A.C.N. 000 893 292

### ADMINISTRATIVE ADVICES

NIL

### UNREGISTERED DEALINGS

NIL

Caution - Charges do not necessarily appear in order of priority

\*\* End of Current Title Search \*\*



B940468

2525-174

B940468

For Additional Plan A  
Document Holdings  
Refer to CIP

99839

99839

94499 66.00

F. N. Lodge  
14/8/62

RECEIVED  
22 AUG 1962  
At 0.15

CA

C/F 501434  
Receipts B921202  
4 Consent  
Lodge  
2-8-62

1.0.0  
3.0.0  
1.0.0  
1.0.0

Health Grading Pl.






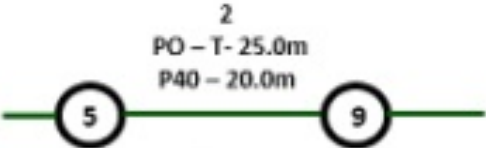






66.00 KISS  
2-8-62

23495  
C/P No. 1947  
E.L. HEART

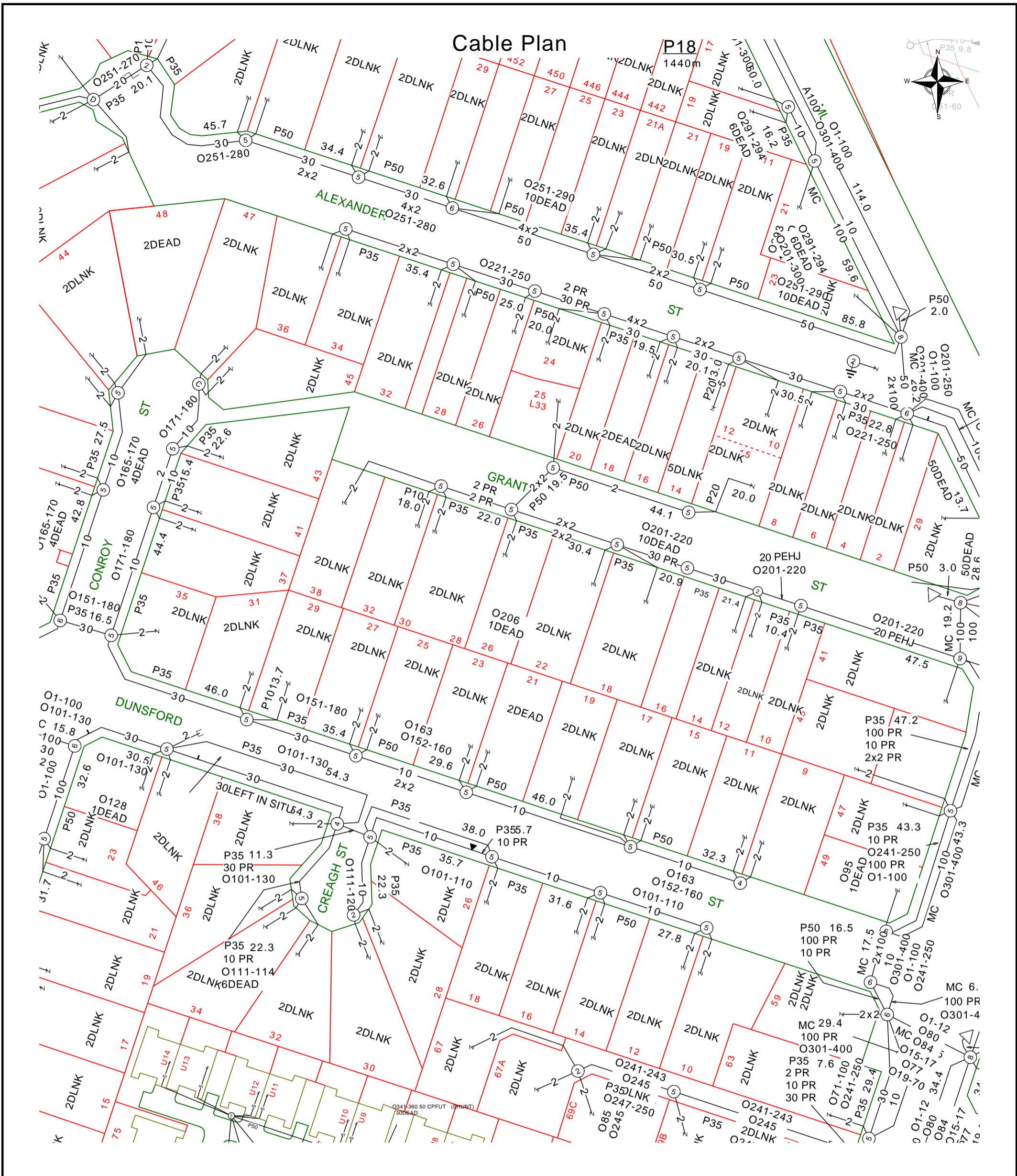


## LEGEND



	Parcel and the location
	Pit with size "5"
	Power Pit with size "2E". Valid PIT Size: e.g. 2E, 5E, 6E, 8E, 9E, E, null.
	Manhole
	Pillar
	Cable count of trench is 2. One "Other size" PVC conduit (PO) owned by Telstra (-T-), between pits of sizes, "5" and "9" are 25.0m apart. One 40mm PVC conduit (P40) owned by NBN, between pits of sizes, "5" and "9" are 20.0m apart.
	2 Direct buried cables between pits of sizes, "5" and "9" are 10.0m apart.
	Trench containing any <b>INSERVICE/CONSTRUCTED</b> (Copper/RF/Fibre) cables.
	Trench containing only <b>DESIGNED/PLANNED</b> (Copper/RF/Fibre/Power) cables.
	Trench containing any <b>INSERVICE/CONSTRUCTED</b> (Power) cables.
	Road and the street name "Broadway ST"
Scale	 Meters 1:2000 1 cm equals 20 m






 Report Damage: <https://service.telstra.com.au/customer/general/forms/report-damage-to-telstra/>  
 Ph - 13 22 03  
 Email - Telstra.Plans@team.telstra.com  
 Planned Services - ph 1800 653 935 (AEST bus hrs only) General Enquiries

Sequence Number: 270210039

TELSTRA LIMITED A.C.N. 086 174 781  
 Generated On 24/03/2026 10:00:53

**CAUTION: Fibre optic and/ or major network present in plot area. Please read the Duty of Care and contact InfraCo Plan Services should you require any assistance.**

The above plan must be viewed in conjunction with the Mains Cable Plan on the following page

**WARNING**  
 Telstra plans and location information conform to Quality Level "D" of the Australian Standard AS 5488-Classification of Subsurface Utility Information. As such, Telstra supplied location information is indicative only. Spatial accuracy is not applicable to Quality Level D. Refer to AS 5488 for further details. The exact position of Telstra assets can only be validated by physically exposing it. Telstra does not warrant or hold out that its plans are accurate and accepts no responsibility for any inaccuracy. Further on site investigation is required to validate the exact location of Telstra plant prior to commencing construction work. A Certified Locating Organisation is an essential part of the process to validate the exact location of Telstra assets and to ensure the asset is protected during construction works.

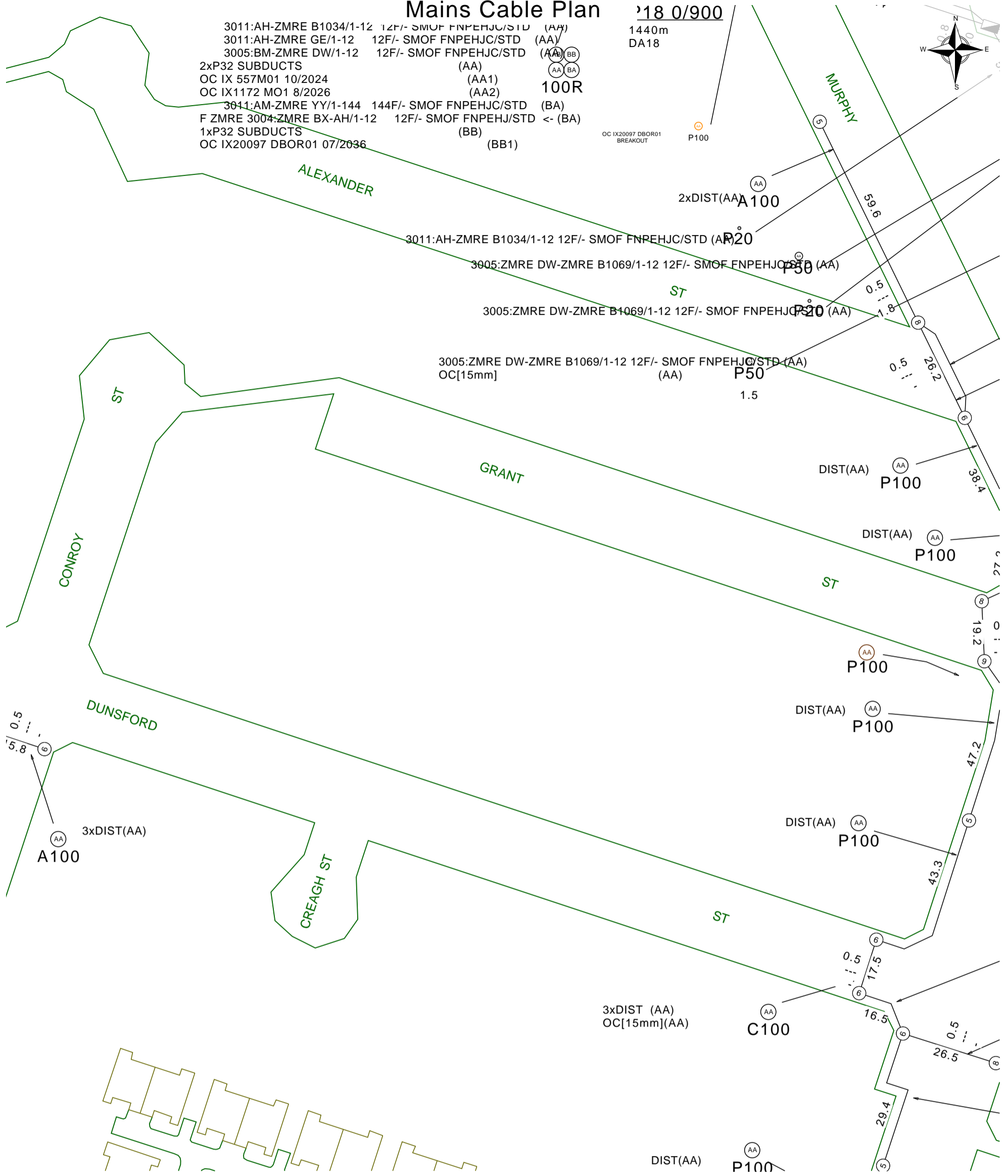
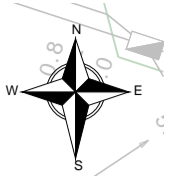
See the Steps- Telstra Duty of Care that was provided in the email response.

# Mains Cable Plan

18 0/900

3011:AH-ZMRE B1034/1-12 12F/- SMOF FNPEHJC/STD (AA)  
 3011:AH-ZMRE GE/1-12 12F/- SMOF FNPEHJC/STD (AA)  
 3005:BM-ZMRE DW/1-12 12F/- SMOF FNPEHJC/STD (AA) (BB)  
 2xP32 SUBDUCTS (AA)  
 OC IX 557M01 10/2024 (AA1)  
 OC IX1172 MO1 8/2026 (AA2)  
 3011:AM-ZMRE YY/1-144 144F/- SMOF FNPEHJC/STD (BA)  
 F ZMRE 3004-ZMRE BX-AH/1-12 12F/- SMOF FNPEHJ/STD <- (BA)  
 1xP32 SUBDUCTS (BB)  
 OC IX20097 DBOR01 07/2036 (BB1)

1440m  
DA18



Report Damage: <https://service.telstra.com.au/customer/general/forms/report-damage-to-telstra/>  
 Ph - 13 22 03  
 Email - Telstra.Plans@team.telstra.com  
 Planned Services - ph 1800 653 935 (AEST bus hrs only) General Enquiries

Sequence Number: 270210039

TELSTRA LIMITED A.C.N. 086 174 781

**CAUTION: Fibre optic and/ or major network present in plot area. Please read the Duty of Care and contact InfraCo Plan Services should you require any assistance.**

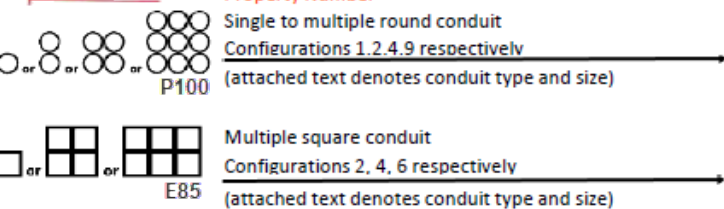
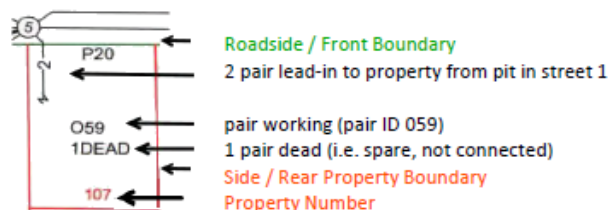
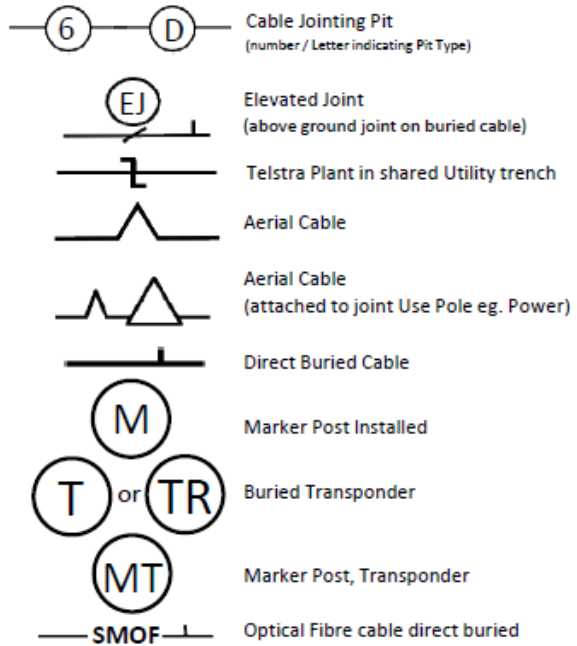
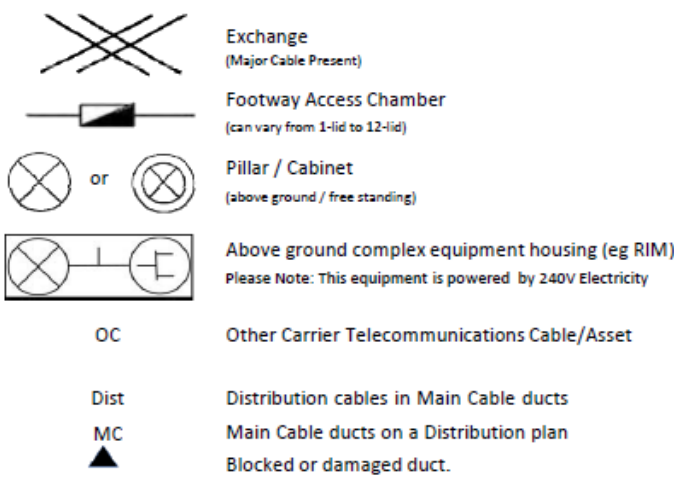
Generated On 24/03/2026 10:00:56

The above plan must be viewed in conjunction with the Mains Cable Plan on the following page

**WARNING**  
 Telstra plans and location information conform to Quality Level "D" of the Australian Standard AS 5488-Classification of Subsurface Utility Information. As such, Telstra supplied location information is indicative only. Spatial accuracy is not applicable to Quality Level D. Refer to AS 5488 for further details. The exact position of Telstra assets can only be validated by physically exposing it. Telstra does not warrant or hold out that its plans are accurate and accepts no responsibility for any inaccuracy. Further on site investigation is required to validate the exact location of Telstra plant prior to commencing construction work. A Certified Locating Organisation is an essential part of the process to validate the exact location of Telstra assets and to ensure the asset is protected during construction works.

See the Steps- Telstra Duty of Care that was provided in the email response.

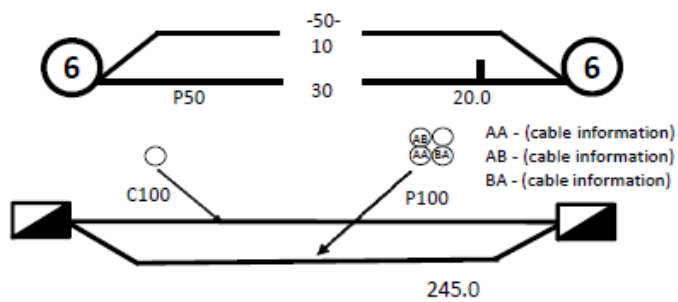
# LEGEND



Some examples of conduit type and size:

A - Asbestos cement, P - PVC / Plastic, C - Concrete,  
GI - Galanised iron, E - Earthenware  
Conduit sizes *nominally* range from 20mm to 100mm  
P50 50mm PVC conduit  
P100 100mm PVC conduit  
A100 100mm asbestos cement conduit

## Some Examples of how to read Telstra Plans



One 50mm PVC conduit (P50) containing a 50-pair and a 10-pair cable between two 6-pits, approximately 20.0m apart, with a direct buried 30-pair cable along the same route

Two separate conduit runs between two footway access chambers (manholes) approximately 245m apart A nest of four 100mm PVC conduits (P100) containing assorted cables in three ducts (one being empty) and one empty 100mm concrete duct (C100) along

## Protect our Network:

by maintaining the following distances from our assets:

- 1.0m Mechanical Excavators, Farm Ploughing, Tree Removal
- 500mm Vibrating Plate or Wacker Packer Compactor
- 600mm Heavy Vehicle Traffic (over 3 tonnes) not to be driven across Telstra ducts or plant.
- 1.0m Jackhammers/Pneumatic Breakers
- 2.0m Boring Equipment (in-line, horizontal and vertical)

For more info contact a [CERTLOC Certified Locating Organisation \(CLO\)](#) or Telstra Location Intelligence Team 1800 653 935